



# **Annex E            Construction Access Locations**

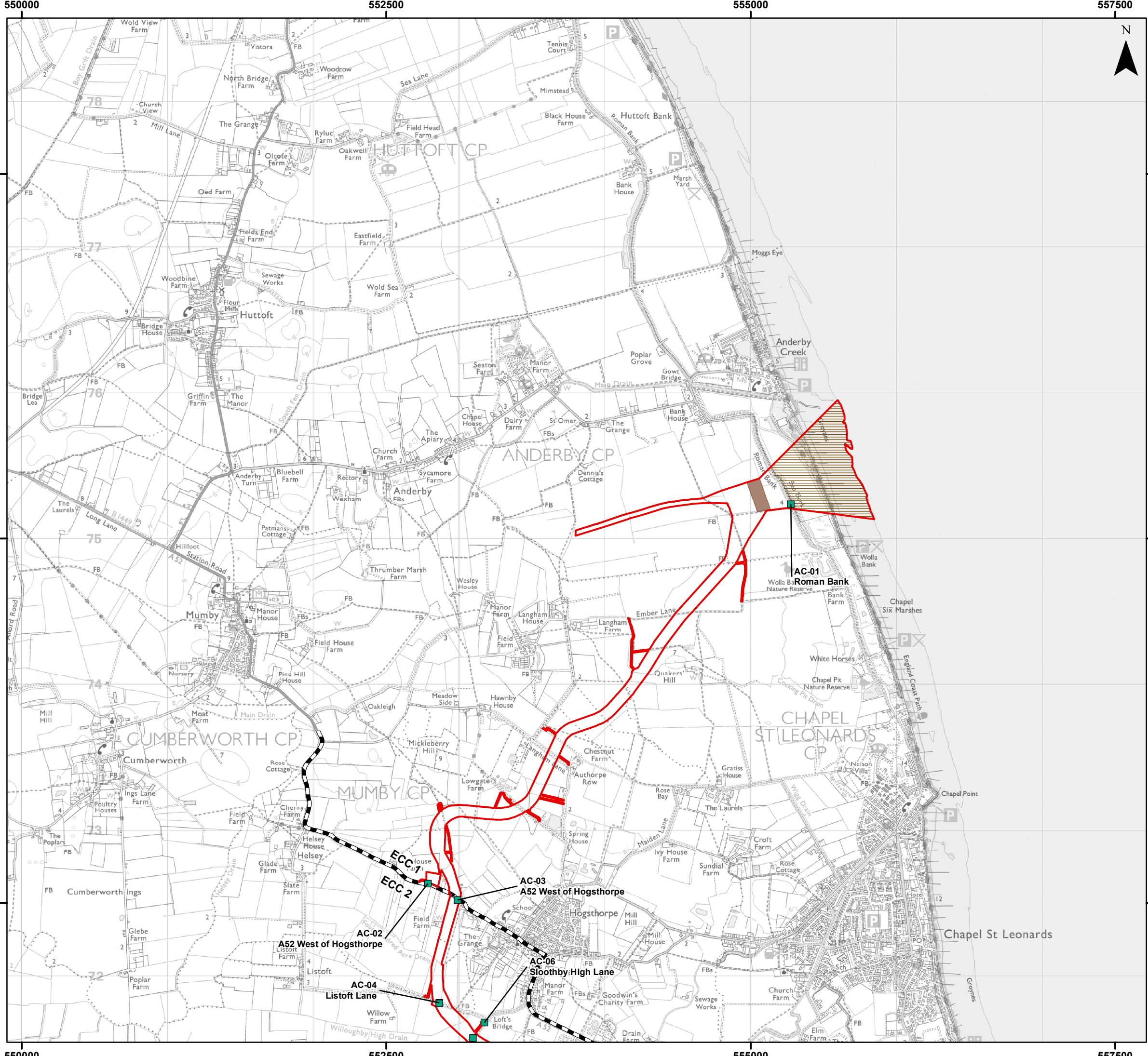
**Volume 3, Appendix 27.1: Transport Assessment**

**Outer Dowsing Offshore Wind Environmental Statement**

**GoBe Consultants Ltd**

SLR Project No.: 410.V05356.00013

1 March 2024



- Legend**
- Order Limits
  - Onshore Segment Break
  - Construction Access Location (AC)
  - Landfall Trenchless Works Area
  - Transition Joint Bay Area

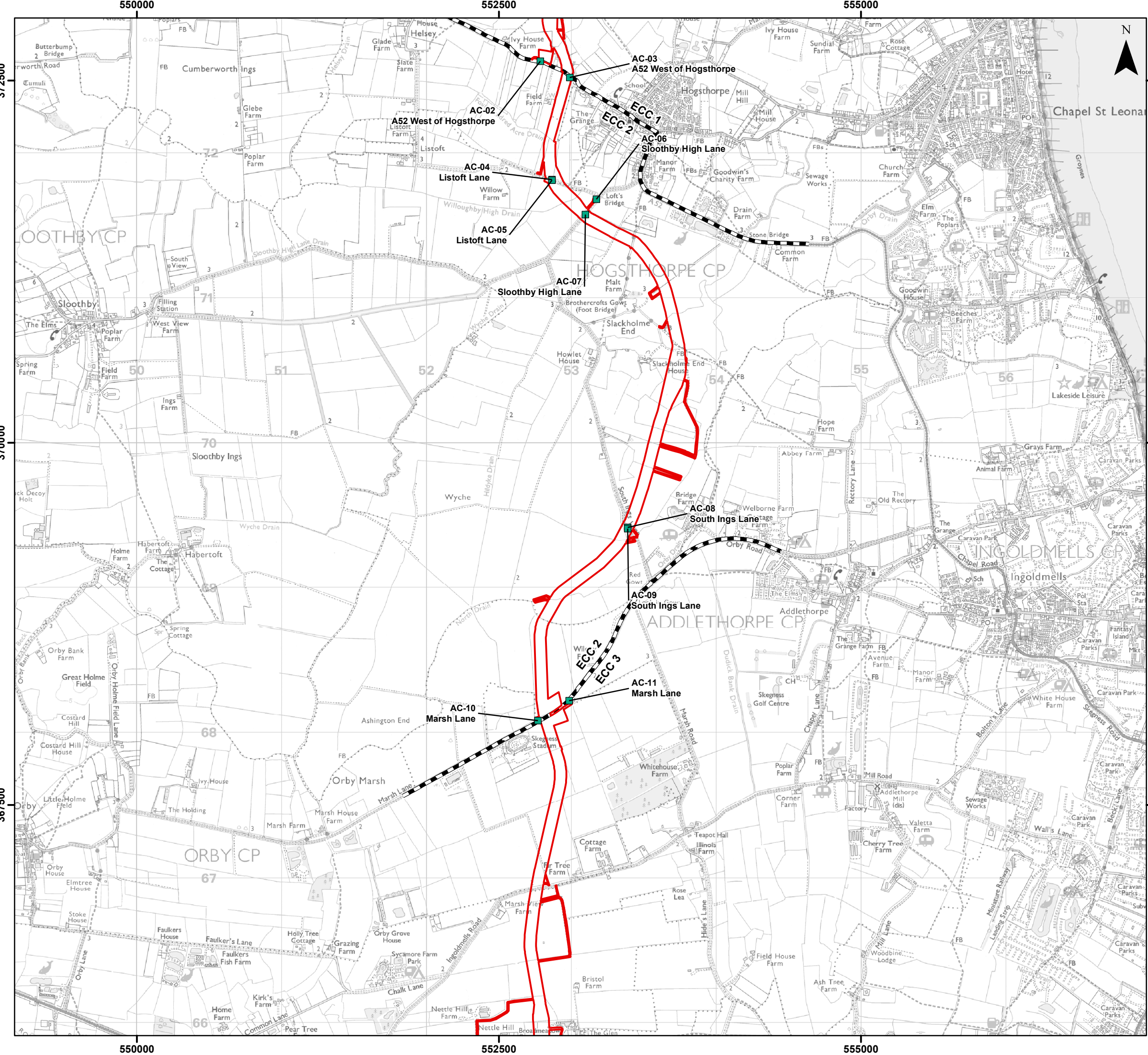


Coordinate System: British National Grid  
 0 0.5 1 km  
 Scale: 1:25,000  
 A3 Page Size

Environmental Statement  
 Construction Access Locations  
 Figure 27.2.1



Document Path: P:\05356 - Gobe Consultants Ltd\0012 GTR Outer Dowsing\Tech\GIS\DWG\Wind\2023\_09 Environmental Statement\Transport\Chapter\05356\_0012\_0602\_0 Construction Access Point.rvt



**Legend**

- Order Limits
- Onshore Segment Break
- Construction Access Location (AC)



Coordinate System: British National Grid  
 0 0.5 1 km  
 Scale: 1:25,000 A3 Page Size

Environmental Statement  
 Construction Access Locations  
 Figure 27.2.2

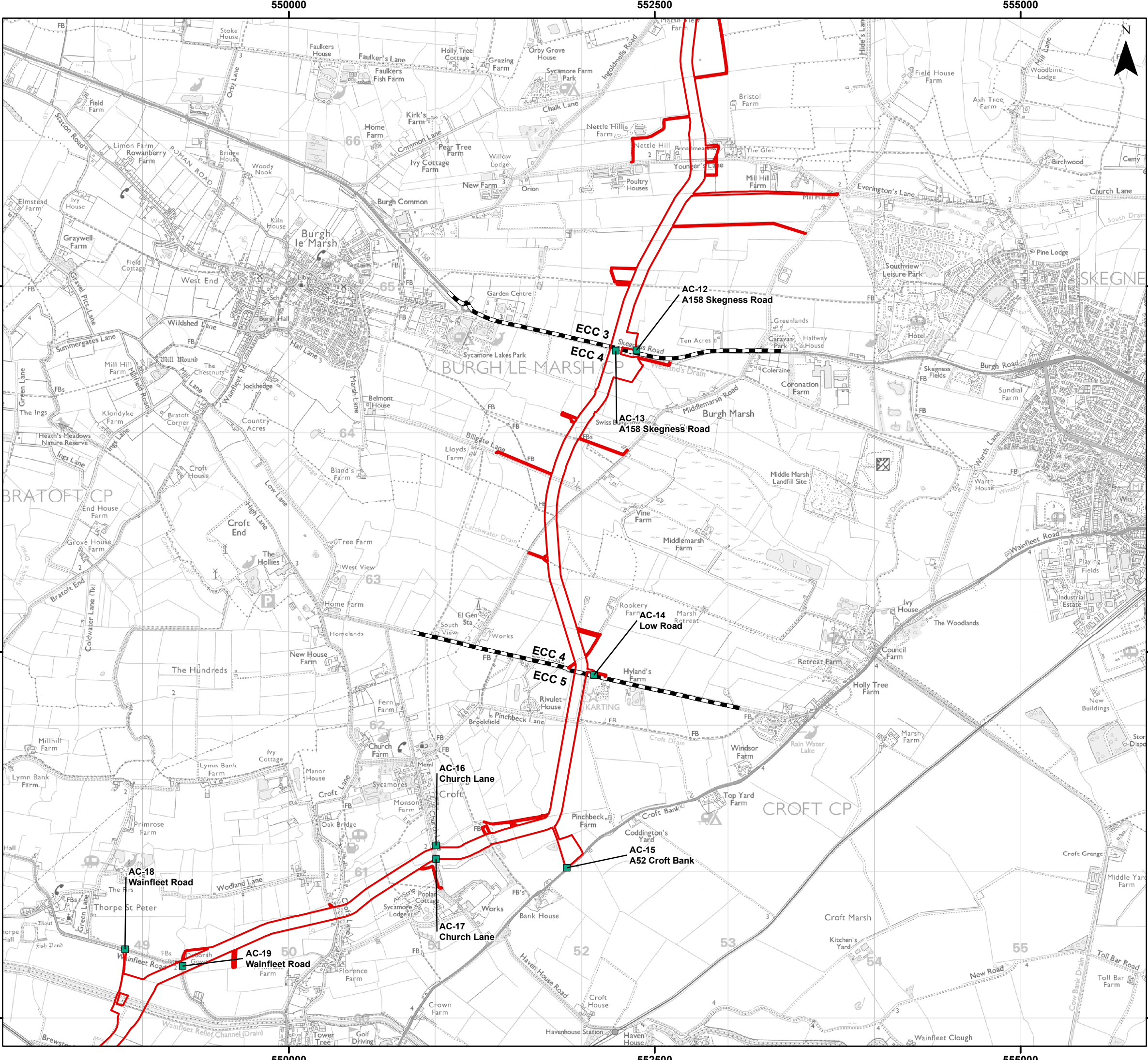


Date: 29/02/2024  
 Produced By: ARE  
 Revision: 0.1



© Crown copyright [and database rights] (2024)  
 0100031673

Document Path: P:\05356 - Gobe Consultants Ltd\00012 GTR Outer Dowsing\Tech\GIS\DWG\Wind\2023 09 Environmental Statement\Transport\Chapter\05356 00012 0602 0 Construction Access Point.rvt



**Legend**

- Order Limits
- Onshore Segment Break
- Construction Access Location (AC)

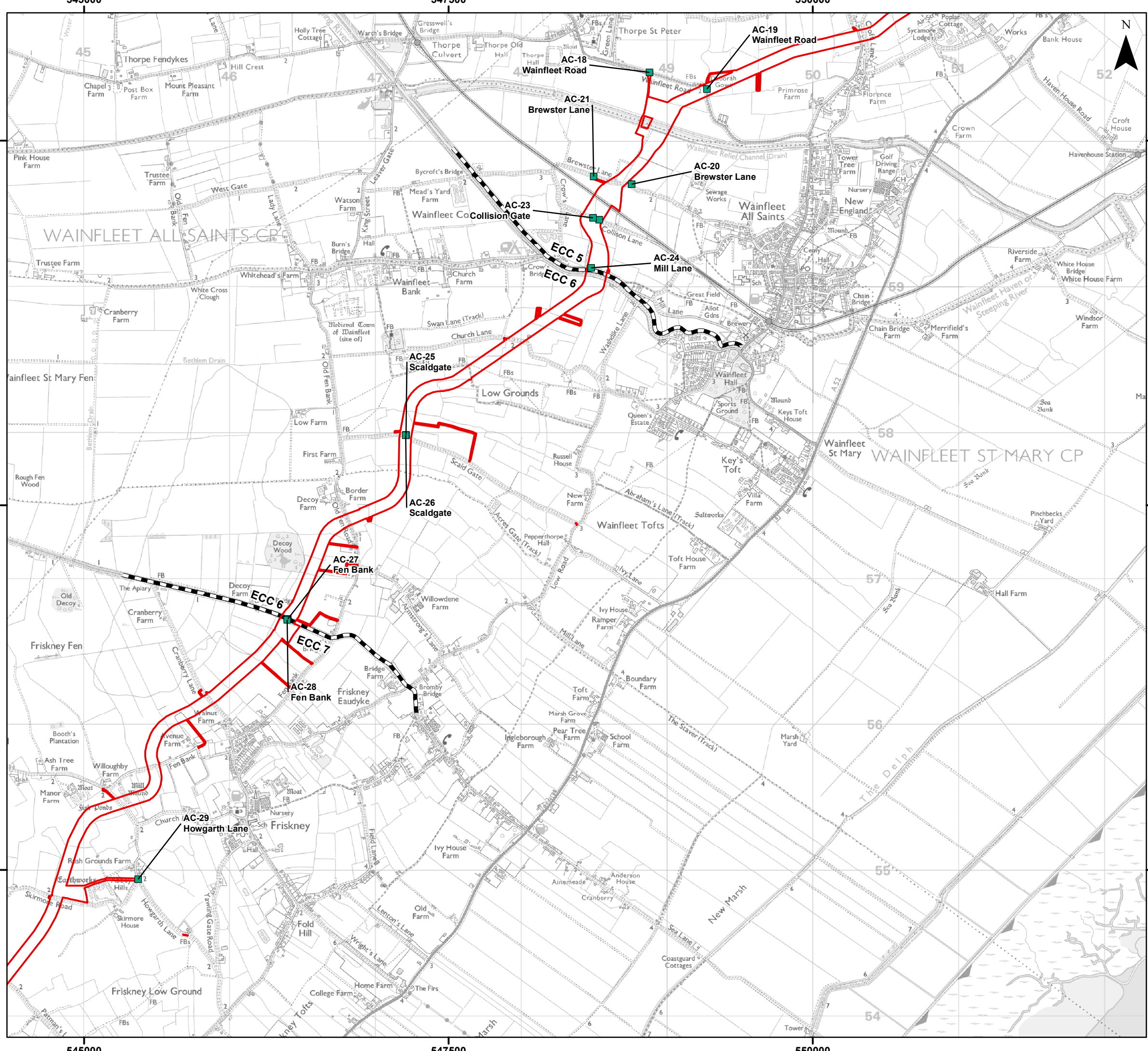


Coordinate System: British National Grid  
 0 0.5 1 km  
 Scale: 1:25,000  
 A3 Page Size

Environmental Statement  
 Construction Access Locations  
 Figure 27.2.3



Document Path: P:\05366 - Gobe Consultants Ltd\00012 GTR Outer Dowsing\Tech\GIS\DWG\Wind\2023\_09 Environmental Statement\Transport\Chapter\05366\_00012\_0602\_0 Construction Access Point.rvt



### Legend

- Order Limits
- Onshore Segment Break
- Construction Access Location (AC)



Coordinate System: British National Grid  
 0 0.5 1 km  
 Scale: 1:25,000  
 A3 Page Size

Environmental Statement  
 Construction Access Locations  
 Figure 27.2.4

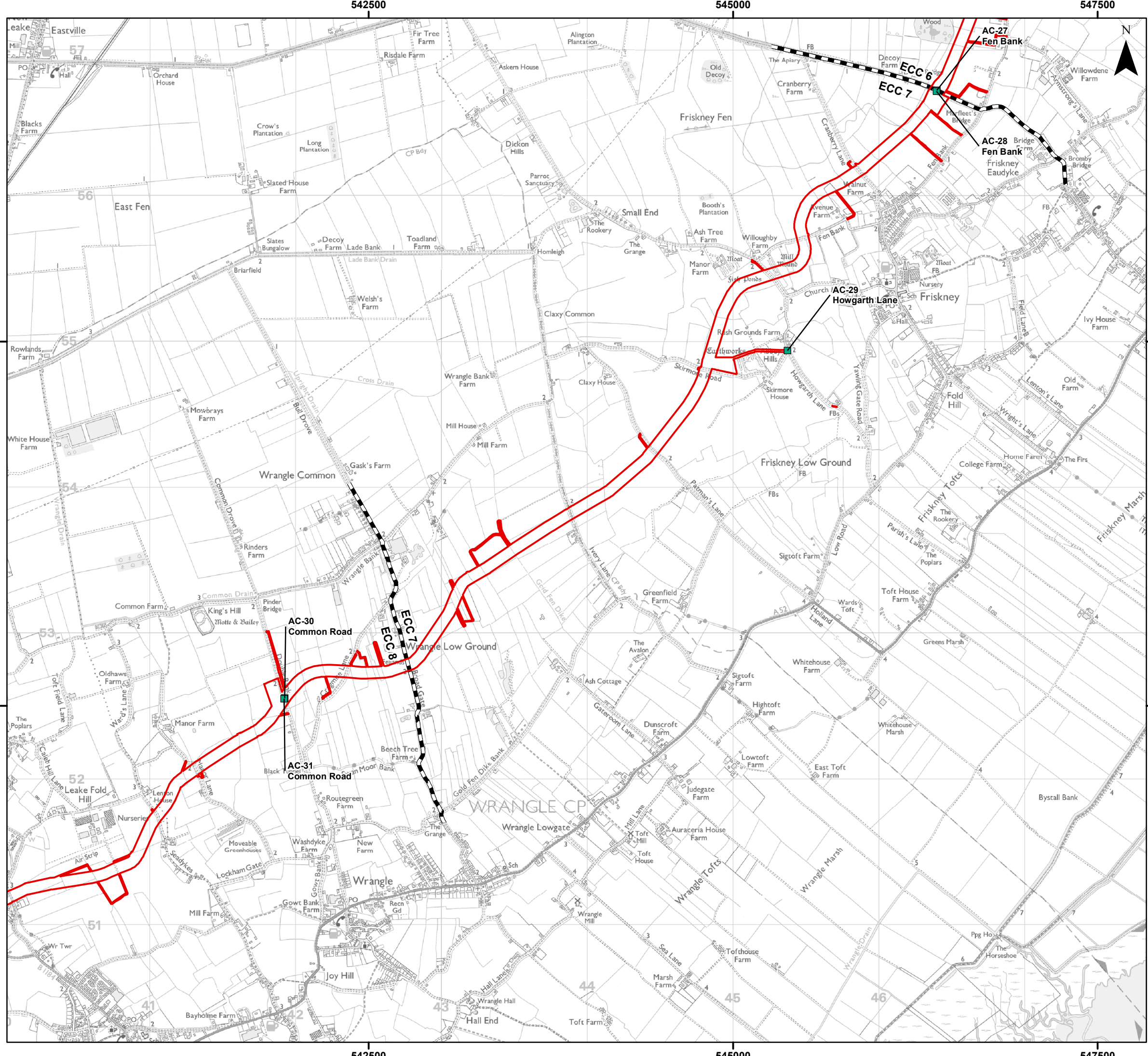


Date: 29/02/2024  
 Produced By: ARE  
 Revision: 0.1



© Crown copyright [and database rights] (2024)  
 0100031673

Document Path: P:\05366 - Gobe Consultants Ltd\00012 GTR4 Outer Dowsing\Tech\GIS\DWG\Wing\2023\_09 Environmental Statement\Transport\Chapter\05366\_00012\_0602\_0 Construction Access Point.rvt



**Legend**

- Order Limits
- Onshore Segment Break
- Construction Access Location



Coordinate System: British National Grid

0 0.5 1 km

Scale: 1:25,000

A3 Page Size

Environmental Statement

Construction Access Locations

Figure 27.2.5



**OUTER DOWSING**  
OFFSHORE WIND

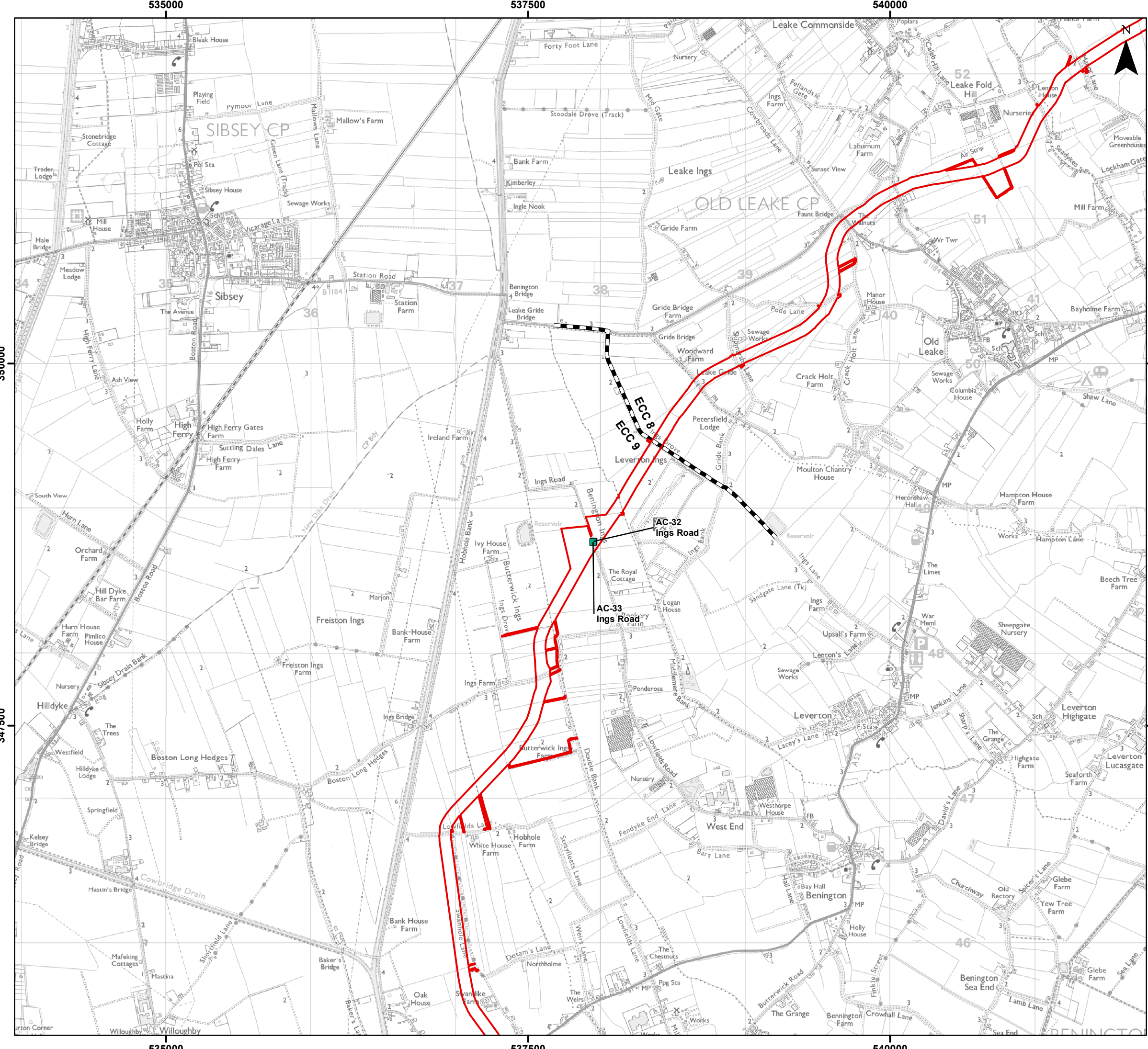


**SLR**

Date: 29/02/2024  
Produced By: ARE  
Revision: 0.1

© Crown copyright [and database rights] (2024)  
0100031673

Document Path: P:\05356 - Gobe Consultants Ltd\00012 GTR4 Outer Dowsing\Tech\GIS\Drawings\Wind\2023\_09 Environmental Statement\Transport\Chapter\05356\_00012\_0602\_0 Construction Access Point.rvt



- Legend**
- Order Limits
  - Onshore Segment Break
  - Construction Access Location (AC)



Coordinate System: British National Grid  
 0 0.5 1 km  
 Scale: 1:25,000  
 A3 Page Size

Environmental Statement  
 Construction Access Locations  
 Figure 27.2.6

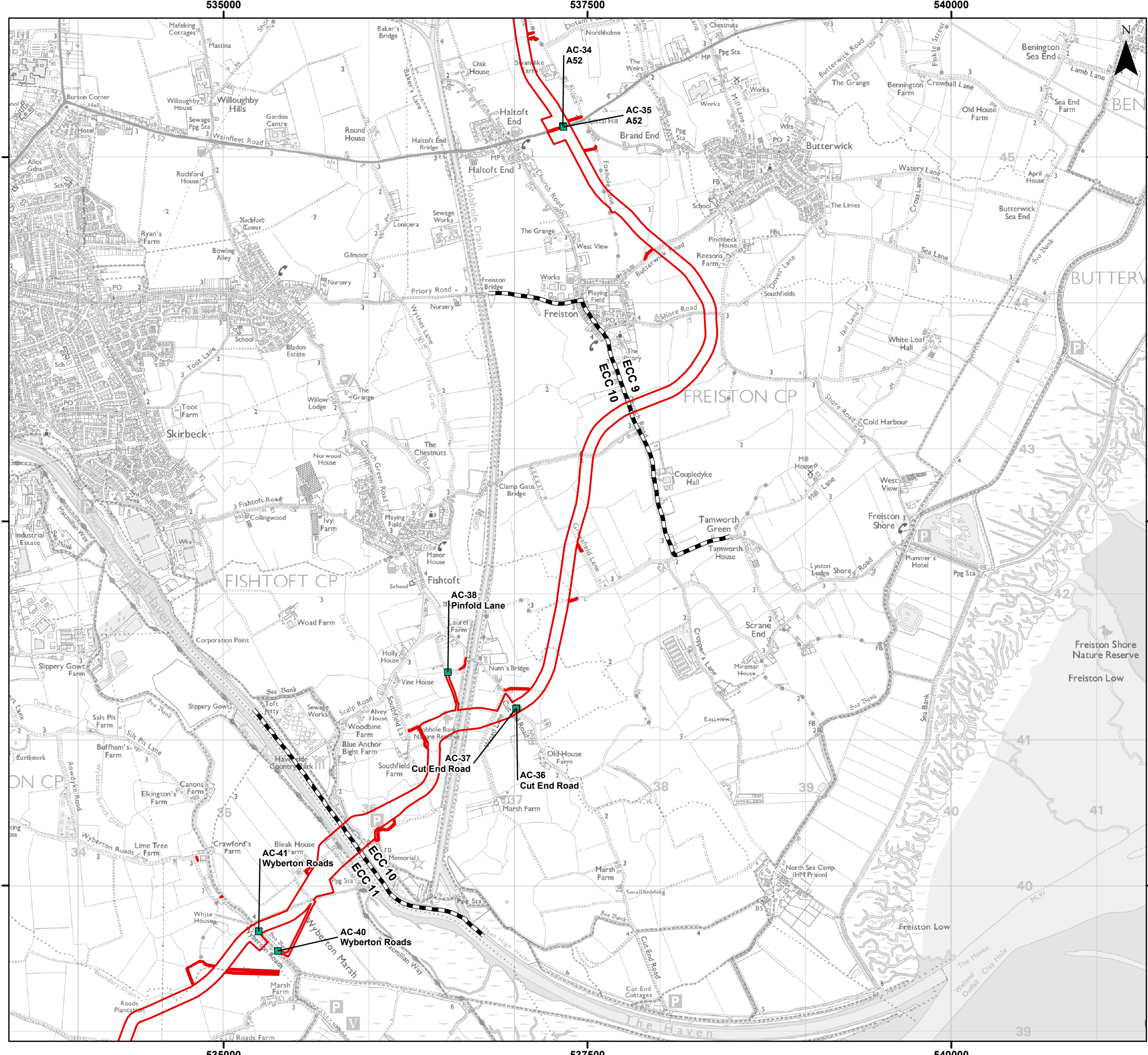


Date: 29/02/2024  
 Produced By: ARE  
 Revision: 0.1



© Crown copyright [and database rights] (2024)  
 0100031673

Document Path: P:\05356 - Gobe Consultants Ltd\00012 GTR Outer Dowsing\Tech\GIS\DWG\Wind\2023\_09 Environmental Statement\Transport\Chapter\05356\_00012\_0602\_0 Construction Access Point.rxd



### Legend

- Order Limits
- Onshore Segment Break
- Construction Access Location



Coordinate System: British National Grid  
 0 0.5 1 km  
 Scale: 1:25,000  
 A3 Page Size

Environmental Statement  
 Construction Access Locations  
 Figure 27.2.7



**OUTER  
DOWSING**  
OFFSHORE WIND



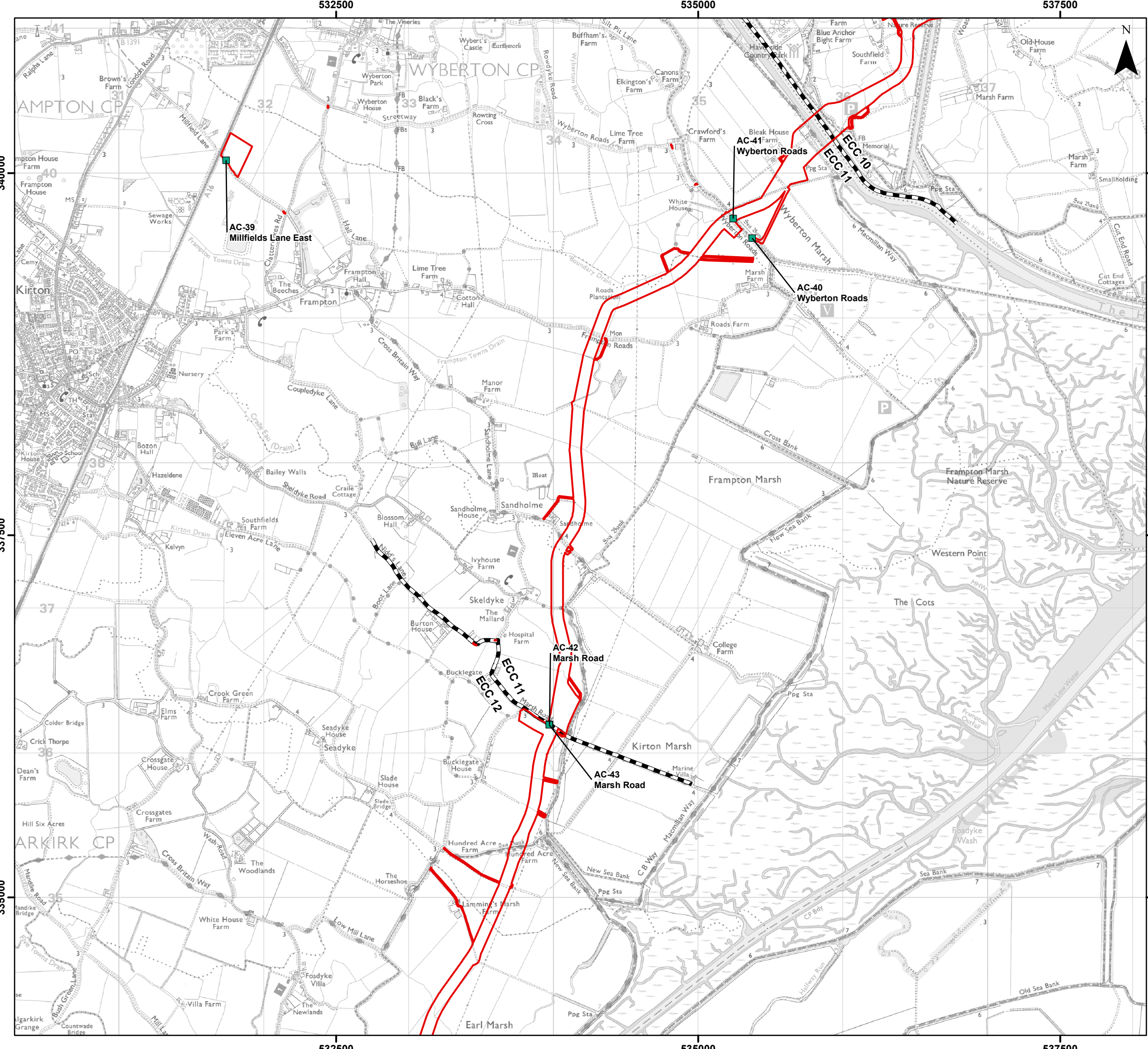
**SLR**

Date: 29/02/2024  
 Produced By: ARE  
 Revision: 0.1

© Crown copyright [and database rights] (2024)  
 0100031673

Document Path: P:\05356 - Gobe Consultants Ltd\0012 GTR Outer Dosing\Tech\GIS\DWG\Wind\2023 09 Environmental Statement\Transport\Chapter\05356 0012 0602 0 Construction Access Point.rxd





**Legend**

- Order Limits
- Onshore Segment Break
- Construction Access Location (AC)



Coordinate System: British National Grid  
 0 0.5 1 km  
 Scale: 1:25,000  
 A3 Page Size

Environmental Statement  
 Construction Access Locations  
 Figure 27.2.8



**OUTER DOWSING**  
OFFSHORE WIND

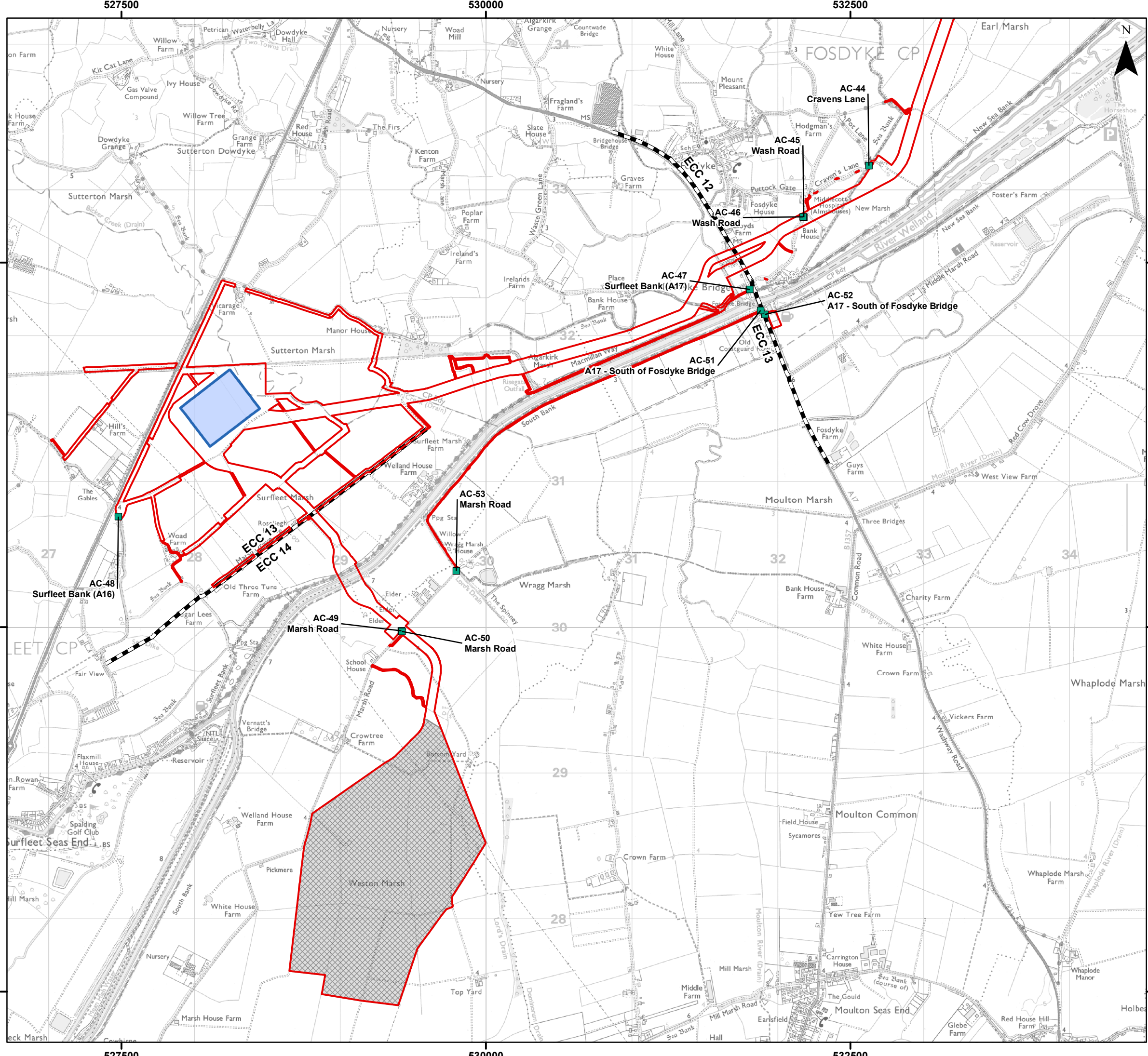


**SLR**

Date: 29/02/2024  
 Produced By: ARE  
 Revision: 0.1

© Crown copyright [and database rights] (2024)  
 0100031673

Document Path: P:\05356 - Gobe Consultants Ltd\0012 GTR Outer Dowsing\Tech\GIS\Drawings\Wind\2023\_09 Environmental Statement\Transport\Chapter\05356\_0012\_0602\_0 Construction Access Point.mxd



- Legend**
- Order Limits
  - Onshore Segment Break
  - Construction Access Location
  - Onshore Substation (OnSS) Footprint
  - Connection Area



Coordinate System: British National Grid  
 0 0.5 1 km  
 Scale: 1:25,000  
 A3 Page Size

Environmental Statement  
 Construction Access Locations  
 Figure 27.2.9



Date: 29/02/2024  
 Produced By: ARE  
 Revision: 0.1



© Crown copyright [and database rights] (2024)  
 0100031673

Document Path: P:\05356 - Gobe Consultants Ltd\00012 GTR4 Outer Dowsing\Tech\GIS\DWSS\Wind\2023\_09 Environmental Statement\Transport\Chapter\05356\_00012\_0602\_0 Construction Access Point.rxd